







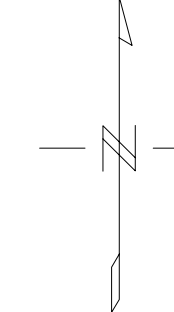
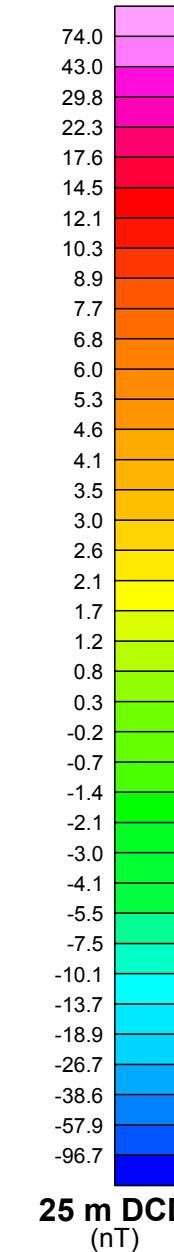
K BLOCK INTERP
Regional Bedrock Geology
with
25 m Downward
Continued Data

Legend

-  **Target**
-  **Geological Contact**
-  **Water**

CU (ppm)

-  **20**
-  **15**
-  **10**



Scale 1:25000
WGS 84 / UTM zone 8N

Canadian Dehua International Mines Group Inc.
K Block Airborne Interpretation
Regional Bedrock Geology
Overlain by 25 m Downward Continued Data
Mining District: Whitehorse NTS: 118/128.13
Date: Oct 25, 2010 Created by: LW
AURORA GEOSCIENCES LTD.